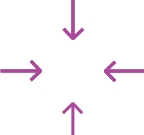


































 Sperrgebiet
Zone interdite
Area riservata
Restricted area

 Funkposten
Poste de radio
Posto radio
Radio control

SIMM 2020 St. Antönien				
Orienteering Light / Tag 1				
Parcours 3		16.5 km		1400 m
			10:30	
1	64		13:15	
2	86		13:45	
3	52		14:00	 
4	62		14:15	
5	54		14:45	
6	74		15:00	 
7	76			
8	92		16:00	
9	84		16:30	
10	68		17:00	
11	56		17:30	
12	96		18:00	 
13	58		19:40	
14	46		19:40	
15	32		19:45	

 --- 800 m --- 

BEWILLIGUNGSVERMERK
© 2020 swisstopp (BA200158)